



Agricultural Development Bank
Growing stronger together

Mortgagee Sale -

Six (6) Acres of Freehold Land situated at La Salle Road, BICHE

Biche is a remote village along the Cunapo Southern Road between Sangre Grande to the north and Rio Claro to the south in East Trinidad.

The property is on the north-eastern side of Las Salle Road approximately 100 metres south-east of Rodney Street. Las Salle Road runs east off Cunapo Southern Main Road north of the 24 kilometres mile marker.

LOCATION:

These Lands are located at **NORTH-EAST AND SOUTH-WEST ON LASALLE ROAD AT LP NO. 18, SOUTH-EAST OFF CUNAPO SOUTHERN MAIN ROAD OBLIQUELY OPPOSITE LP NO. 380, NORTH-EAST OFF TABAQUITE RIO CLARO ROAD OPPOSITE LP 33G, NORTH OFF RIO CLARO ROUND ABOUT. IN THE WARD OF CHARUMA, IN THE REPUBLIC OF TRINIDAD AND TOBAGO and further bounded as follows:**

- NORTH:** By lands now or formerly of the Crown .
SOUTH: By lands now or formerly of the Crown .
EAST: By lands now or formerly of the Crown .
WEST: By lands now or formerly of Sibal and intersected by Lassalle Road.

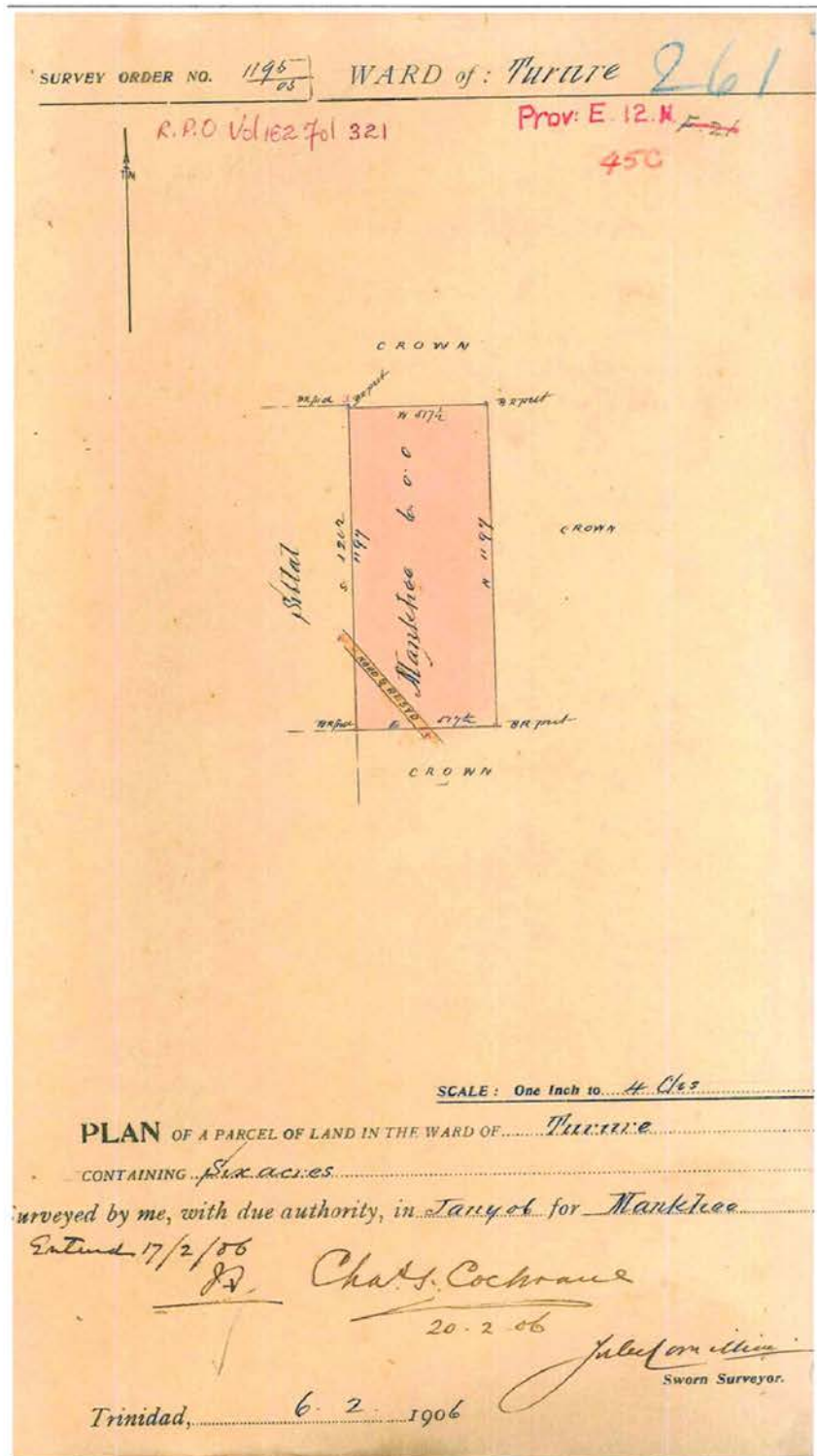


Agricultural Development Bank
Growing stronger together

Mortgagee Sale -

Six (6) Acres of Freehold Land situated at La Salle Road, BICHE

CADASTRAL SURVEY PLAN:
PROPERTY COMPRISING 6 ACRES AT LA SALLE ROAD,
BICHE

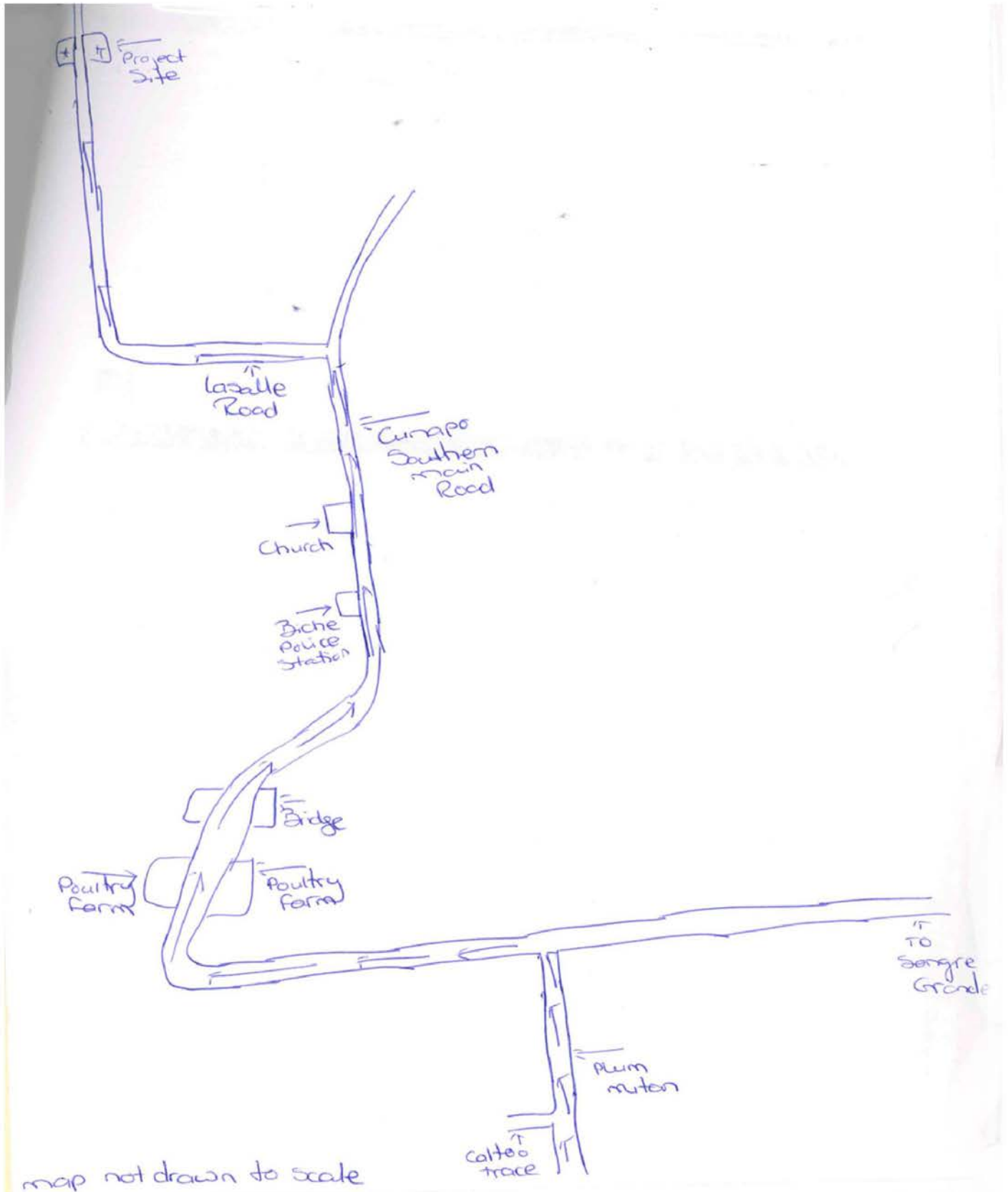




Agricultural Development Bank
Growing stronger together

Mortgagee Sale -

Six (6) Acres of Freehold Land situated at La Salle Road, BICHE



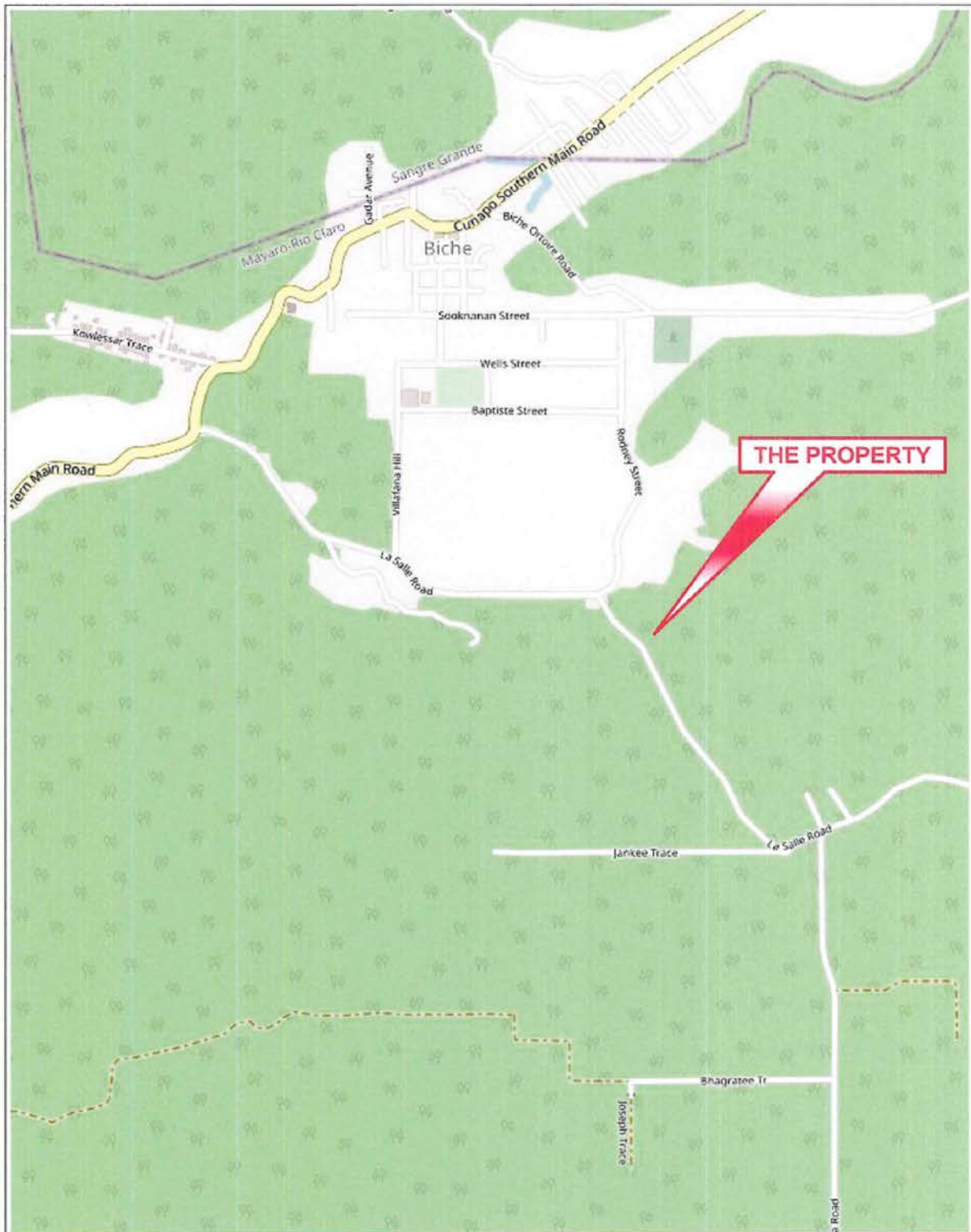


Agricultural Development Bank
Growing stronger together

Mortgagee Sale -

Six (6) Acres of Freehold Land situated at La Salle Road, BICHE

LOCATION PLAN:
PROPERTY COMPRISING 6 ACRES AT LA SALLE ROAD,
BICHE





Agricultural Development Bank
Growing stronger together

Mortgagee Sale -

Six (6) Acres of Freehold Land situated at La Salle Road, BICHE

PHOTOGRAPHIC VIEWS:
PROPERTY COMPRISING 6 ACRES AT LA SALLE ROAD,
BICHE

LOOKING NORTH-EAST AT THE PROPERTY



LOOKING SOUTH-EAST AT LA SALLE ROAD

